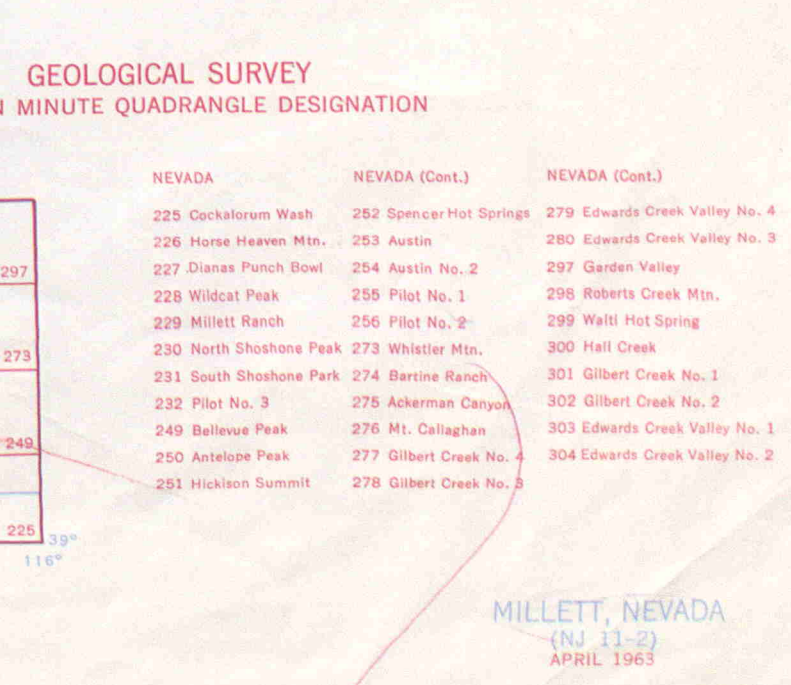
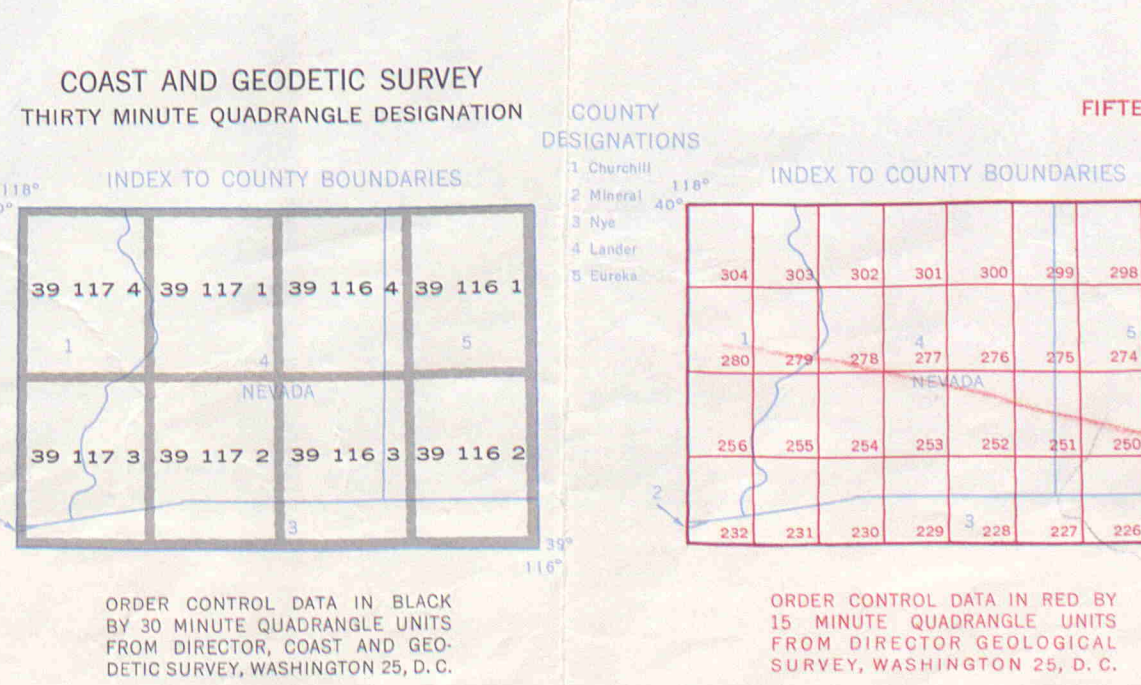
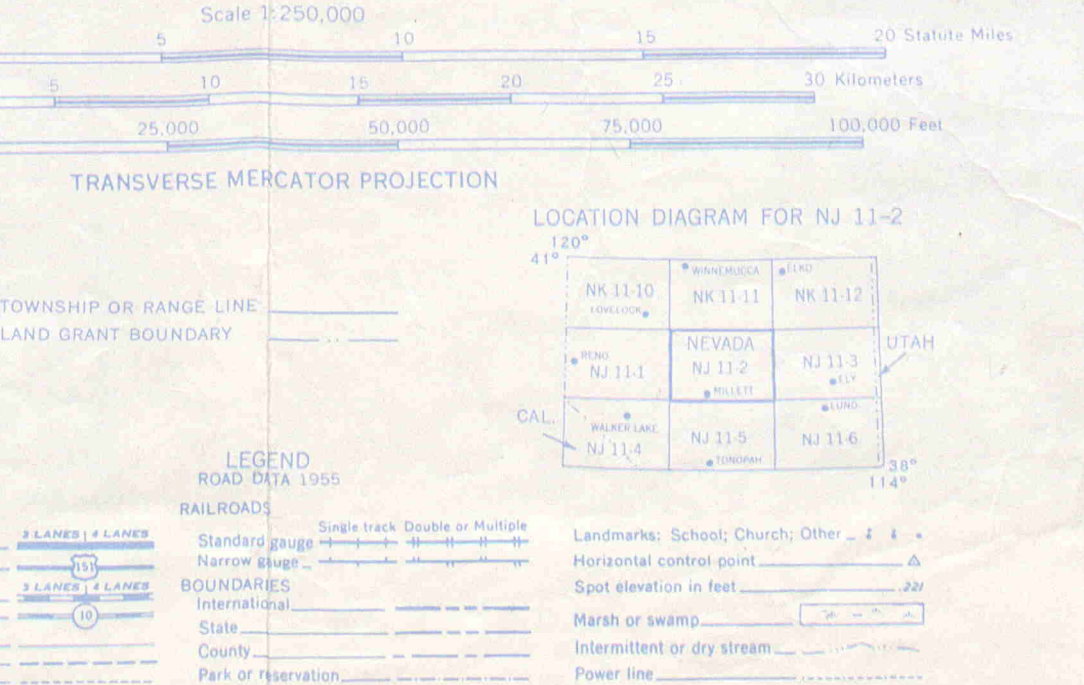
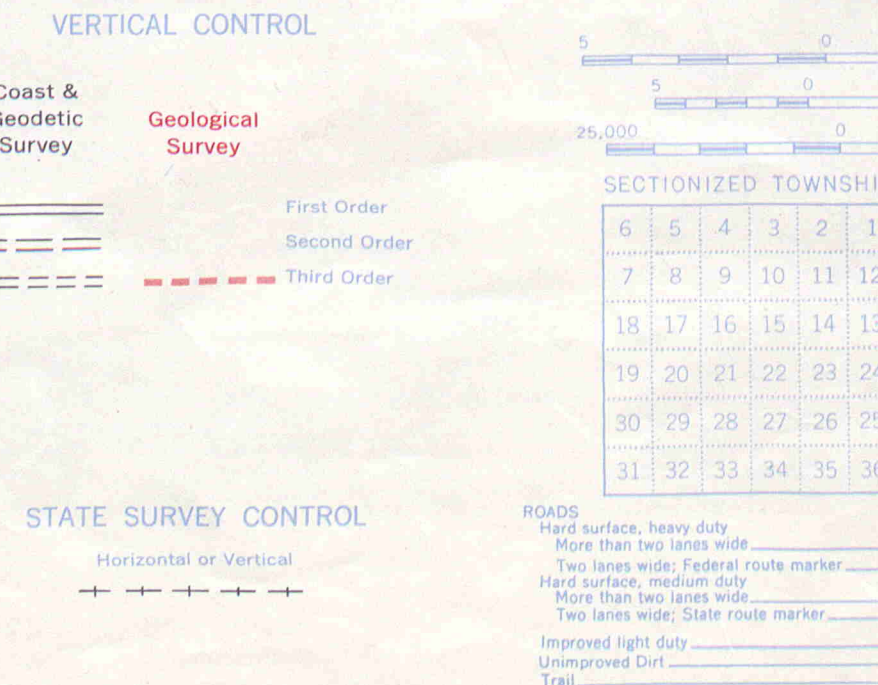
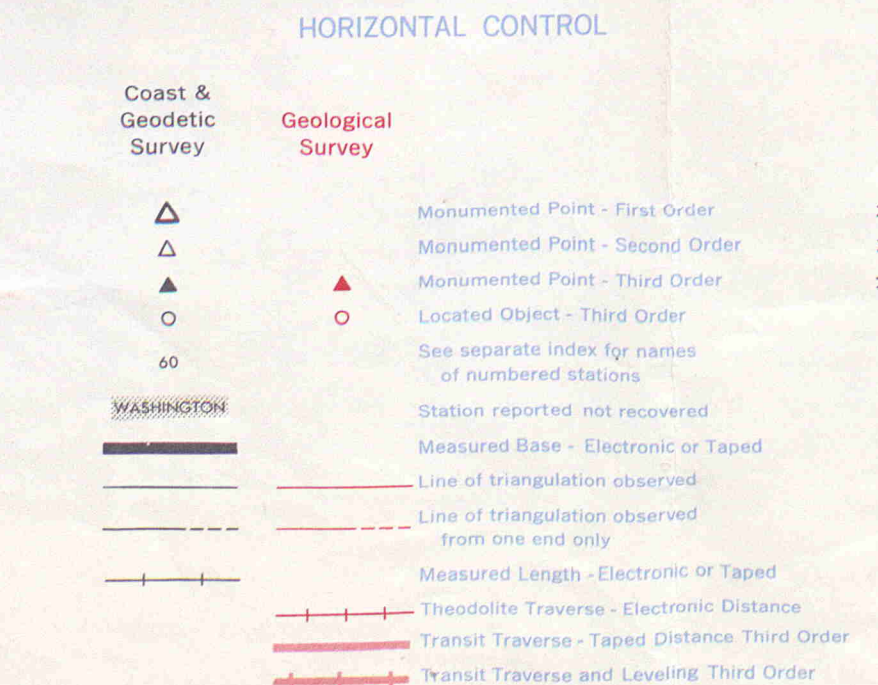



Base prepared by the Army Map Service (KCSX), Corps of Engineers, U. S. Army, Washington, D. C. Compiled in 1957 by photogrammetric methods. Horizontal and vertical control by USCGS, US28 and CE. Aerial photography 1953-54. Photography field annotated 1955.



JULY 1963
 PUBLISHED AND PRINTED BY:
 U. S. DEPARTMENT OF COMMERCE
 COAST AND GEODETIC SURVEY
 WASHINGTON D. C.

INDEX TO
 NUMBERED HORIZONTAL CONTROL STATIONS
 by the
 Coast and Geodetic Survey

• QUADS 391161-2-3-4 & 391171-2-3-4
 NEV
 LATITUDE 39°00' TO 40°00'
 LONGITUDE 116°00' TO 118°00'
 DIAGRAM NJ 11-2 MILLETT

KEY NO.	STATION NAME	QUAD NO.	STATION NO.
------------	--------------	-------------	----------------

KEY NO.	STATION NAME	QUAD NO.	STATION NO.
------------	--------------	-------------	----------------

1. MOUNT PROMETHEUS OR LANDER HILL
2. RESERVOIR
 AUSTIN LONGITUDE ECC
 AUSTIN LONGITUDE
 AUSTIN COURTHOUSE, FLAGSTAFF
 AUSTIN, CATHOLIC CHURCH, SPIRE
 AUSTIN METHODIST CHURCH, SPIRE
 AUSTIN EPISCOPAL CHURCH, SPIRE
3. NORTH HILL
 IRON PEG (MINING CO.)
4. DESATOYA N TWIN PEAK CAIRN
5. UNION
 WHEELER STONE (USE)
6. SOUTH HILL
 AUSTIN, LETTER A
7. AUSTIN, STOKES CASTLE
8. DESATOYA
 CAIRN NEAR TWIN
 DESATOYA NORTH TWIN
9. AIRPORT BEACON, AUSTIN AIRPORT
10. BROKEN BACK KING SUMMIT MON
11. T18N, R52, 53E, SECS 19, 24, 25, 30